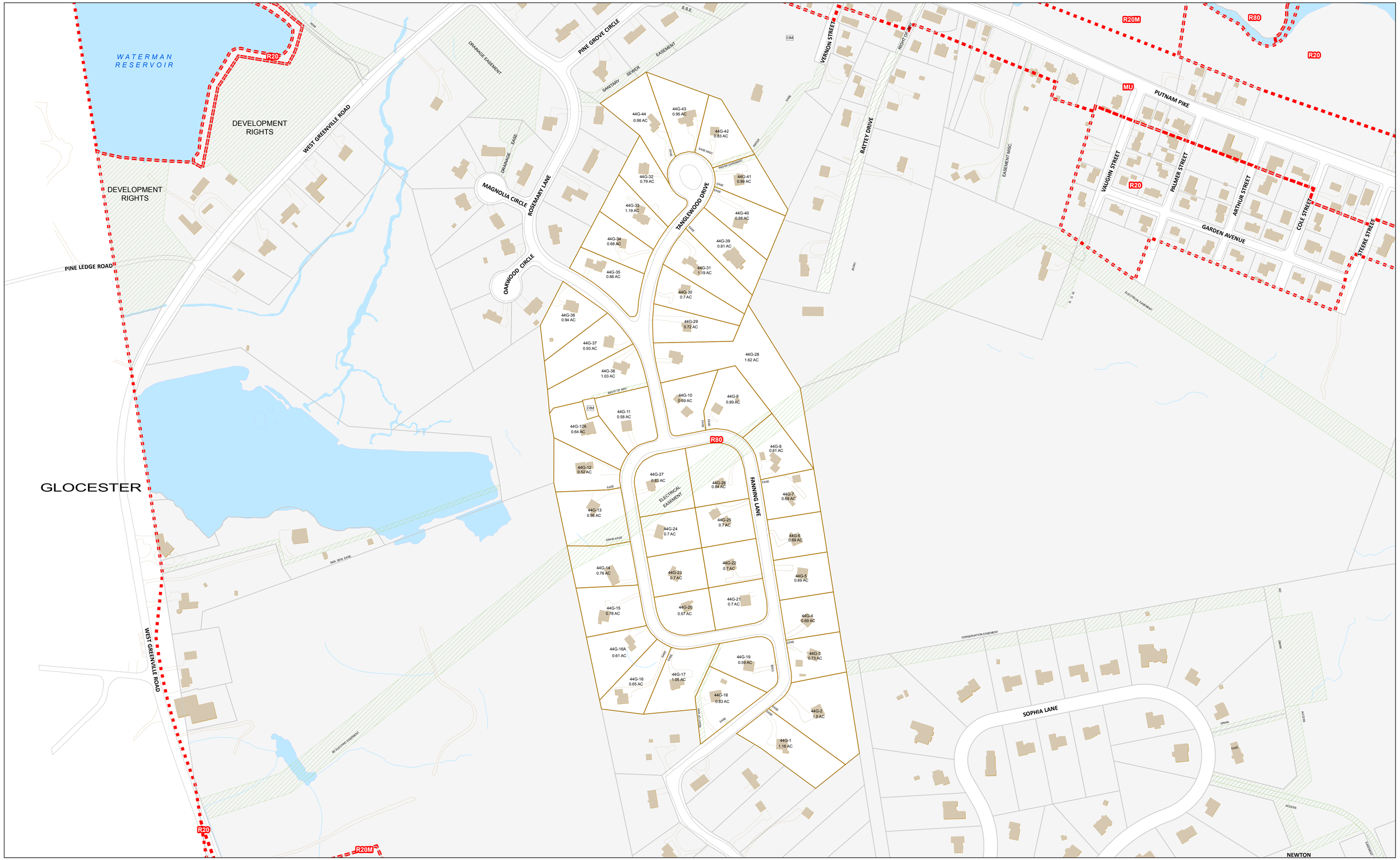

February 2016

This map (data) is not the product of a Professional Land Survey. It was created by Applied Geographics, Inc and the Town of Smithfield, RI for general reference, informational, planning and guidance use, and is not a legally authoritative source as to location of natural or manmade features. Proper interpretation of the map may require the assistance of appropriate professional services. The Town and it's mapping consultants makes no warranty, express or implied, related to the spatial accuracy, reliability, completeness, or currentness of this map.

AppGeo

- Parcel Line
- Parcels on adjacent sheet
- Easement
- Zoning District
- Cemetery
- Airport
- Bridge
- Paved Road Edge
- Unpaved Road Edge
- Trail
- Driveway
- Buildings
- Lakes
- Streams

Town of Smithfield
RHODE ISLAND
Tax Assessor Map

N W E S

0 150 300 450 Feet

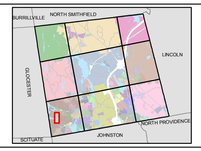

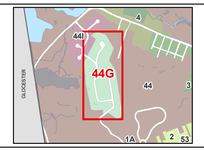

Tax Map Number

44G